

# APPENDIX I

## [Mapping]

# STRATEGIC FLOOD RISK ASSESSMENT

---

FOR THE

## SLIGO COUNTY DEVELOPMENT PLAN 2024-2030

**for: Sligo County Council**

County Hall  
Riverside  
Sligo









**by: CAAS Ltd.**

1<sup>st</sup> Floor  
24-26 Ormond Quay Upper  
Dublin



OCTOBER 2024

## Lands that have passed the Justification Test

Site	Zoning in Draft Plan	Flood Zone
 <p>Developed lands in <b>Ballymote</b> overlapping with Flood Zone A and B</p>	Business Park - Industrial Estate	A and B
 <p>Lands associated with existing city centre uses in <b>Sligo</b> overlapping with Flood Zones A and B</p>	City Centre Uses	A and B
 <p>Lands associated with existing commercial and mixed land uses in <b>Sligo</b> overlapping with Flood Zones A and B</p>	Commercial and Mixed Land Uses	A and B
 <p>Lands associated with existing community developments in <b>Sligo</b> overlapping with Flood Zones A and B</p>	Community Facilities	A and B
 <p>Lands associated with existing mixed uses in centre of <b>Tobercurry</b> overlapping with Flood Zones A and B</p>	Mixed Uses	A and B
 <p>Undeveloped lands in centre of <b>Tobercurry</b> overlapping with Flood Zones A and B</p>	Mixed Uses	A and B

Sligo Development Plan 2024-2030

Strategic Flood Risk Assessment

Appendix 1

07/11/2024



# Table of Contents

## County-Wide Maps

Name	Page No
County Sligo Topography	1
OPW Historical Flood Data	2
OPW Catchment Flood Risk Assessment & Management (CFRAM) & National Indicative Fluvial Mapping (NIFM) Present Day Scenario	3
OPW Catchment Flood Risk Assessment & Management (CFRAM) & National Indicative Fluvial Mapping (NIFM) Mid-Range Future Scenario	4
OPW Catchment Flood Risk Assessment & Management (CFRAM) & National Indicative Fluvial Mapping (NIFM) High-End Future Scenario	5
OPW National Coastal Flood Hazard Mapping (NCFHM)	6
GSI Historical Flood Data and Groundwater Flooding Predictive Modeling	7

## Settlement Flood Risk Indicators & Indicative Flood Zones

Settlement	Page
Aclare	8
Ballinacarrow	17
Ballinafad	26
Ballincar	35
Ballintogher	44
Ballygawley	53
Ballymote	62
Ballysadare	71
Banada	80
Bellaghy	89
Bunnannaddan	98
Carney	107
Castlealdwin	116
Cliffony	125
Cloonacool	134
Collooney	143
Coolaney	152
Culfadda	161

Settlement	Page
Curry	170
Dromore West	179
Drumcliff	188
Easky	197
Enniscrone	206
Geevagh	215
Gorteen	224
Grange	233
Monasteraden	242
Mullaghmore	251
Ransboro	260
Rathcormac	269
Riverstown	278
Rosses Point	287
Sligo & Environs	296
Strandhill	305
Tobercurry	314
Tourlestraun	323